



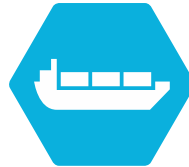
Key Facts About Texas' Infrastructure

210 public-use airports in Texas




\$86.71 million of unmet needs for its parks system

53,869 bridges, 1.6% of which were structurally deficient in 2017




506.6 million short tons of cargo in 2014, ranking it #2 nationally

There are 7,324 dams in Texas, 1411 of which are high-hazard potential. Of the high-hazard potential dams, 80% have an Emergency Action Plan



10,506 miles of rail across the state, ranking #1 by mileage nationally

\$8.76 billion in drinking water infrastructure needs over 20 years



314,319 miles of public roads, with 24% in poor condition. Each motorist pays \$682 per year in costs from driving on roads in need of repair

55 sites on the Superfund National Priorities List



275,409,894 annual unlinked passenger trips via transit systems including bus, transit, and commuter trains in 2017

830 of inland waterways, ranking #13 nationally



\$11.83 billion in wastewater infrastructure needs over 20 years

2,027 miles of levees in Texas in the National Levee Database

