



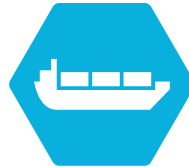
Key Facts About Virginia's Infrastructure

48 public-use airports in Virginia




\$870.13 million of unmet needs for its parks system

13,932 bridges, 5.9% of which were structurally deficient in 2017




78.8 million short tons of cargo in 2014, ranking it #11 nationally

There are 2,790 dams in Virginia, 356 of which are high-hazard potential. Of the high-hazard potential dams, 91% have an Emergency Action Plan



3,141 miles of rail across the state, ranking #19 by mileage nationally

\$643 million in drinking water infrastructure needs over 20 years



75,238 miles of public roads, with 11% in poor condition. Each motorist pays \$430 per year in costs from driving on roads in need of repair

31 sites on the Superfund National Priorities List



\$973 million gap in estimated school capital expenditures in Virginia

670 of inland waterways, ranking #16 nationally



69,889,907 annual unlinked passenger trips via transit systems including bus, transit, and commuter trains in 2017

18 miles of levees in Virginia in the National Levee Database



\$6.53 billion in wastewater infrastructure needs over 20 years